

LETTING OF AUGUST 21, 2018

INVOICE ADDRESS:

P.O. BOX _____

CITY _____

ZIP _____

NAME OF PERSON CALLING _____

FAX# _____

E-MAIL ADDRESS _____

COMPANY NAME _____

PHYSICAL ADDRESS _____

CITY & STATE _____

ZIP _____

PHONE _____

RPN #	PROJECT NO.	COUNTY	LENGTH	ROUTE	TYPE	DESCRIPTION
-------	-------------	--------	--------	-------	------	-------------

1	39049.3.1 STPDA-0401(230)	CUMBERLAND U-4405 C204107	6.231	US 401	GRADING, DRAINAGE, PAVING, SIGNALS, WALLS AND STRUCTURES	US – 401 (RAEFORD RD) FROM OLD RAEFORD RD TO EAST OF FAIRWAY DR IN FAYETTEVILLE.
---	------------------------------	---------------------------------	-------	--------	--	--

PROPOSAL	RDWY (SM & LRG)	STR (SM & LRG)	RDWY-SS	STR-SS	X SECT
2019CPT.01.02.10081.1 ETC.	BERTIE/ CHOWAN/ MARTIN/ WASHINGTON C204224	36.630	MILLING, RESURFACING, SIGNALS AND SHOULDER RECONSTRUCTION	1 SECTION OF US – 13/US – 17, 4 SECTIONS OF NC – 32, 1 SECTION OF US – 64 ALT, 1 SECTION OF US – 64 AND 1 SECTION OF NC – 45/ NC -99.	

REMOVED FROM LETTING

3	2019CPT.03.03.10821 ETC.	SAMPSON C204229	49.900	MILLING, RESURFACING AND SHOULDER RECONSTRUCTION	1 SECTION OF NC – 24, 1 SECTION OF NC – 41, 1SECTION OF NC – 411 AND 8 SECTIONS OF SECONDARY RDS.
---	-----------------------------	--------------------	--------	--	--

PROPOSAL SKETCH MAP

RPN #	PROJECT NO.	COUNTY	LENGTH	ROUTE	TYPE	DESCRIPTION
-------	-------------	--------	--------	-------	------	-------------

4	2020CPT.05.02.20921.1 ETC.	WAKE C204227	17.170		MILLING, RESURFACING AND SHOULDER GRADING	37 SECTIONS OF SECONDARY RDS.
---	-------------------------------	-----------------	--------	--	--	-------------------------------

PROPOSAL SKETCH MAP






5	50138.3.153 HSIP-0074(186)	COLUMBUS/ BRUNSWICK W-5601EV C204133	2.749	US 74	GRADING, DRAINAGE, PAVING AND SIGNAL	US – 74 FROM SR – 1824 (WATER TANK RD) TO EAST OF BRUNSWICK COUNTY LINE.
---	-------------------------------	---	-------	-------	---	--

PROPOSAL RDWY (SM & LRG) RDWY-SS X SECT



6	2019CPT.13.03.10571 ETC.	MADISON C204223	39.180		MILLING, RESURFACING AND SHOULDER RECONSTRUCTION	2 SECTIONS OF US – 25/US – 70, 1 SECTION OF NC – 209 AND 17 SECTIONS OF SECONDARY RDS.
---	-----------------------------	--------------------	--------	--	--	--

PROPOSAL SKETCH MAP






RPN #	PROJECT NO.	COUNTY	LENGTH	ROUTE	TYPE	DESCRIPTION
----------	-------------	--------	--------	-------	------	-------------








RPN #	PROJECT NO.	COUNTY	LENGTH	ROUTE	TYPE	DESCRIPTION
------------------	--------------------	---------------	---------------	--------------	-------------	--------------------



RPN #	PROJECT NO.	COUNTY	LENGTH	ROUTE	TYPE	DESCRIPTION
------------------	--------------------	---------------	---------------	--------------	-------------	--------------------




RPN #	PROJECT NO.	COUNTY	LENGTH	ROUTE	TYPE	DESCRIPTION
------------------	--------------------	---------------	---------------	--------------	-------------	--------------------



RPN #	PROJECT NO.	COUNTY	LENGTH	ROUTE	TYPE	DESCRIPTION
-------	-------------	--------	--------	-------	------	-------------


29



30



31



32



33

